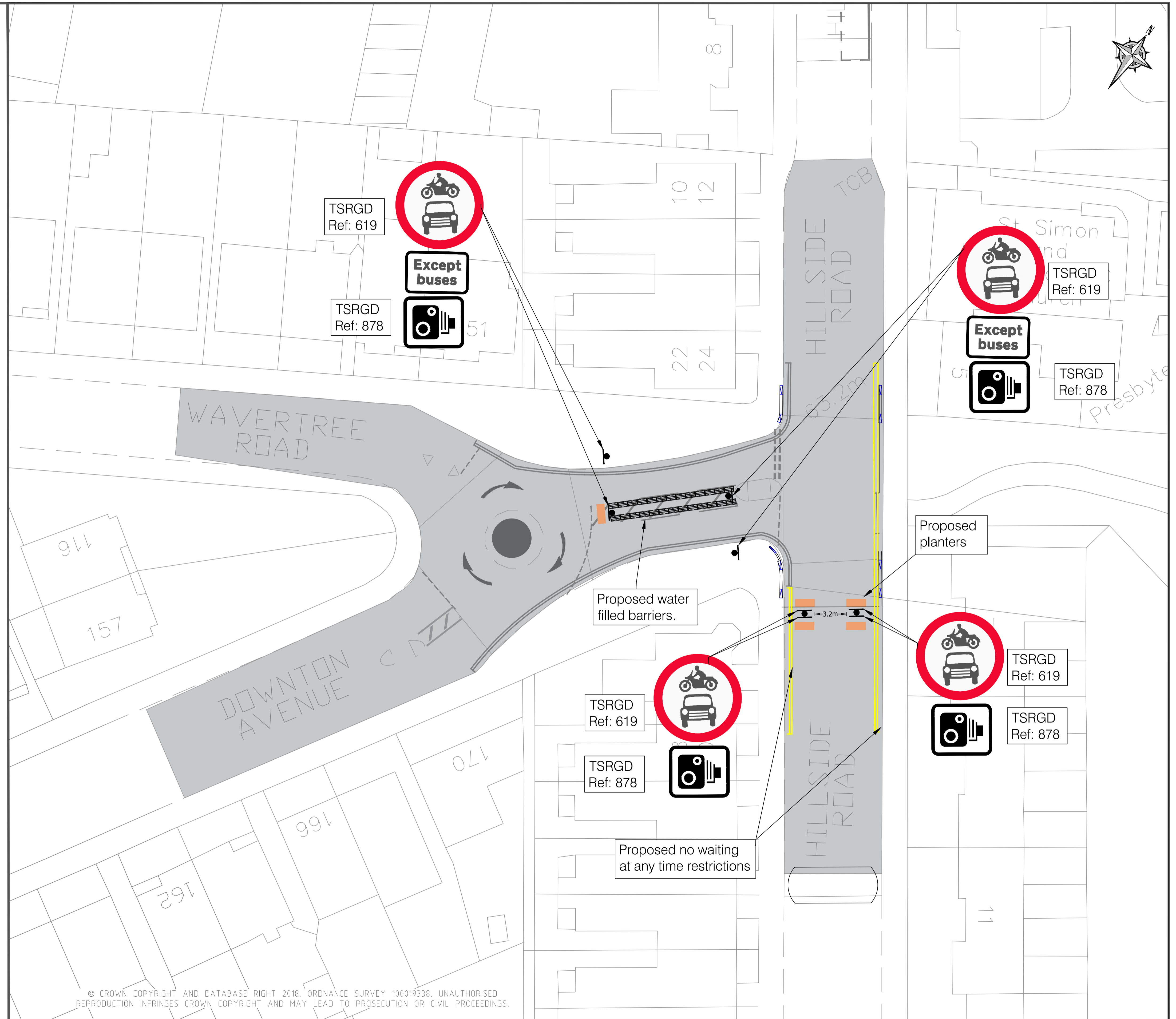


**Sign schedule**

TSRGD 2016 REFERENCE	DIAGRAM NUMBER	DESCRIPTION	NUMBER OF SIGNS
SCHEDULE 3, PART 2, ITEM 12	619	MOTOR VEHICLES PROHIBITED. SIGN DIAMETER 600mm.	8 no.
SUPPLEMENTARY PLATE FOR ABOVE SIGN (619)	Part 3, Item 15	SUPPLEMENTARY PLATE 'EXCEPT BUSES'	4 no.
SCHEDULE 11, PART 2, ITEM 63	878	AREA IN WHICH ENFORCEMENT CAMERAS ARE IN USE	8 no.





**Road marking schedule**




TSRGD 2016 REFERENCE	DIAGRAM NUMBER	DESCRIPTION	TOTAL
SCHEDULE 7, PART 4, ITEM 1	1018.1	WAITING OF VEHICLES PROHIBITED AT ALL TIMES. PRIMROSE YELLOW THERMOPLASTIC SCREED. WIDTH 50mm.	51.0m



© CROWN COPYRIGHT AND DATABASE RIGHT 2018. ORDNANCE SURVEY 100019338. UNAUTHORISED REPRODUCTION INFRINGES CROWN COPYRIGHT AND MAY LEAD TO PROSECUTION OR CIVIL PROCEEDINGS.

**Key**

-  New 2.0m x 0.8m Planter
-  New white thermoplastic screed lining / road marking
-  Existing thermoplastic screed lining / road marking to remain
-  New Primrose yellow thermoplastic screed lining/ road marking

- EP  New sign on a existing post
- NP  New sign on a new post with minimum 2.1 metre clearance from bottom of sign
- LP  New sign on existing lighting column

REV	DESCRIPTION	ISSUED BY	DATE	CHKD BY	DATE	APP. BY	DATE
01	INITIAL ISSUE	GC	03.06.20	RM	03.06.20	-	-
02	AMENDMENT TO SIGN LAYOUT	KM	07.07.20	RM	07.07.20	-	-



HIGHWAYS & CAPITAL PROGRAMMES  
3RD FLOOR, CIVIC CENTRE  
6 BRIXTON HILL  
LONDON, SW2 1EG  
020 7926 9000

DRWN	PROJECT	DATE	REVISION
KM	LTN_STREATHAM_HILL		
RM	HILLSIDE_ROAD		
APP	CLASSIFICATION	PAPER	SCALE
-	DRAFT	A1	1:200
DATE	BRWING NO	REVISION	
07.07.20	C19-SH-0100-02	1	