


**PEDESTRIAN
and CYCLE
ZONE**




**Mon - Fri
7.45 - 9.15 am
2.15 - 3.45 pm**

**Except permit
holders**

**ROAD
CLOSED
FOR SOCIAL
DISTANCING**

**ROAD
CLOSED
FOR SOCIAL
DISTANCING**

**PEDESTRIAN
and CYCLE
ZONE**




**Mon - Fri
7.45 - 9.15 am
2.15 - 3.45 pm**

**Except permit
holders**

© CROWN COPYRIGHT AND DATABASE RIGHT 2020. ORDNANCE SURVEY 100019338. UNAUTHORISED REPRODUCTION INFRINGES CROWN COPYRIGHT AND MAY LEAD TO PROSECUTION OR CIVIL PROCEEDINGS.

NOTES:
SOME EXISTING ROAD MARKINGS WERE
OMITTED AS THEY ARE NOT NEEDED TO
BE SHOWN IN THIS DRAWING.

KEY

-  Barriers
-  NP (NEW POST) / LC (LAMP COLUMN)
-  NEW SIGN ON A-FRAME



Lambeth

HIGHWAYS & SUSTAINABILITY,
CAPITAL PROGRAMMES,
3RD FLOOR, CIVIC CENTRE
6 BRIXTON HILL
LONDON, SW2 1EG
020 7926 9000

DRAWN BENN	PROJECT SCHOOL_STREET		
CHKD IB	DRAWING TITLE WOODMANSTERNE_PS		
APP INITIAL	CLASSIFICATION INFORMATION	PAPER A4	SCALE NTS
DATE 03.07.20	DRAWING NO SCHOOL_STREETS-2020_WOODMANSTERNE	REVISION 2	