

PEDESTRIAN and CYCLE ZONE

Mon - Fri
7.45 - 9.15 am
2.15 - 3.45 pm




Except permit holders

ROAD CLOSED FOR SOCIAL DISTANCING

ROAD CLOSED FOR SOCIAL DISTANCING

© CROWN COPYRIGHT AND DATABASE RIGHT 2020. ORDNANCE SURVEY 100019338. UNAUTHORISED REPRODUCTION INFRINGES CROWN COPYRIGHT AND MAY LEAD TO PROSECUTION OR CIVIL PROCEEDINGS.

NOTES:
 SOME EXISTING ROAD MARKINGS WERE OMITTED AS THEY ARE NOT NEEDED TO BE SHOWN IN THIS DRAWING

-  Barriers
-  NP (NEW POST) / LC (LAMP COLUMN)
-  NEW SIGN ON A-FRAME



Lambeth
 HIGHWAYS & SUSTAINABILITY,
 CAPITAL PROGRAMMES,
 3RD FLOOR, CIVIC CENTRE
 6 BRIXTON HILL
 LONDON, SW2 1EG
 020 7926 9000

DRAWN BENN	PROJECT SCHOOL_STREET		
CHKD IB	DRAWING TITLE ST_LUKE'S_PRIMARY_SCHOOL		
APP INITIAL	CLASSIFICATION INFORMATION	PAPER A4	SCALE NTS
DATE 05.08.20	DRAWING NO SCHOOL_STREETS-2020-ST_LUKE'S	REVISION 2	