




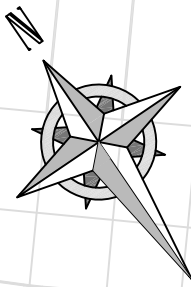


- PROPOSED**
-  ROAD CLOSURE
 -  TEMPORARY BARRIER
 -  SIGN ON A-FRAME
 -  NP SIGN ON NEW POST
 -  LC SIGN ON LAMP COLUMN

- NOTES:**
1. INSTALL NEW 4.8M X 76MM DIAMETER POST TO FOUNDATION DEPTH OF 600MM
 2. ALL SIGNS TO BE MOUNTED AT A DESIRED HEIGHT OF 2.3M ABOVE FOOTWAY. 2.1M ABSOLUTE MINIMUM.
 3. 450mm CLEARANCE FROM EDGE OF SIGN TO EDGE OF KERB.
 4. ALL POSTS COMPLETE WITH FASTENED BASE PLATES. EXCESS POST ABOVE TOP OF SIGN/S TO BE TRIMMED. ALL POSTS FITTED WITH END CAPS.




INSTALL ON REMOVABLE A-FRAME



RELOCATE EXISTING SCHOOL AHEAD SIGN TO LAMP COLUMN ON OPPOSITE SIDE OF ROAD

REPLACE EXISTING POST WITH A NEW 4.4M POST AND RE-INSTALL EXISTING FOOTWAY PARKING SIGN BELOW THE PCZ SIGN

PEDESTRIAN and CYCLE ZONE



Mon - Fri
7.45 - 9.15 am
2.15 - 3.45 pm

Except permit holders

PEDESTRIAN and CYCLE ZONE



Mon - Fri
7.45 - 9.15 am
2.15 - 3.45 pm

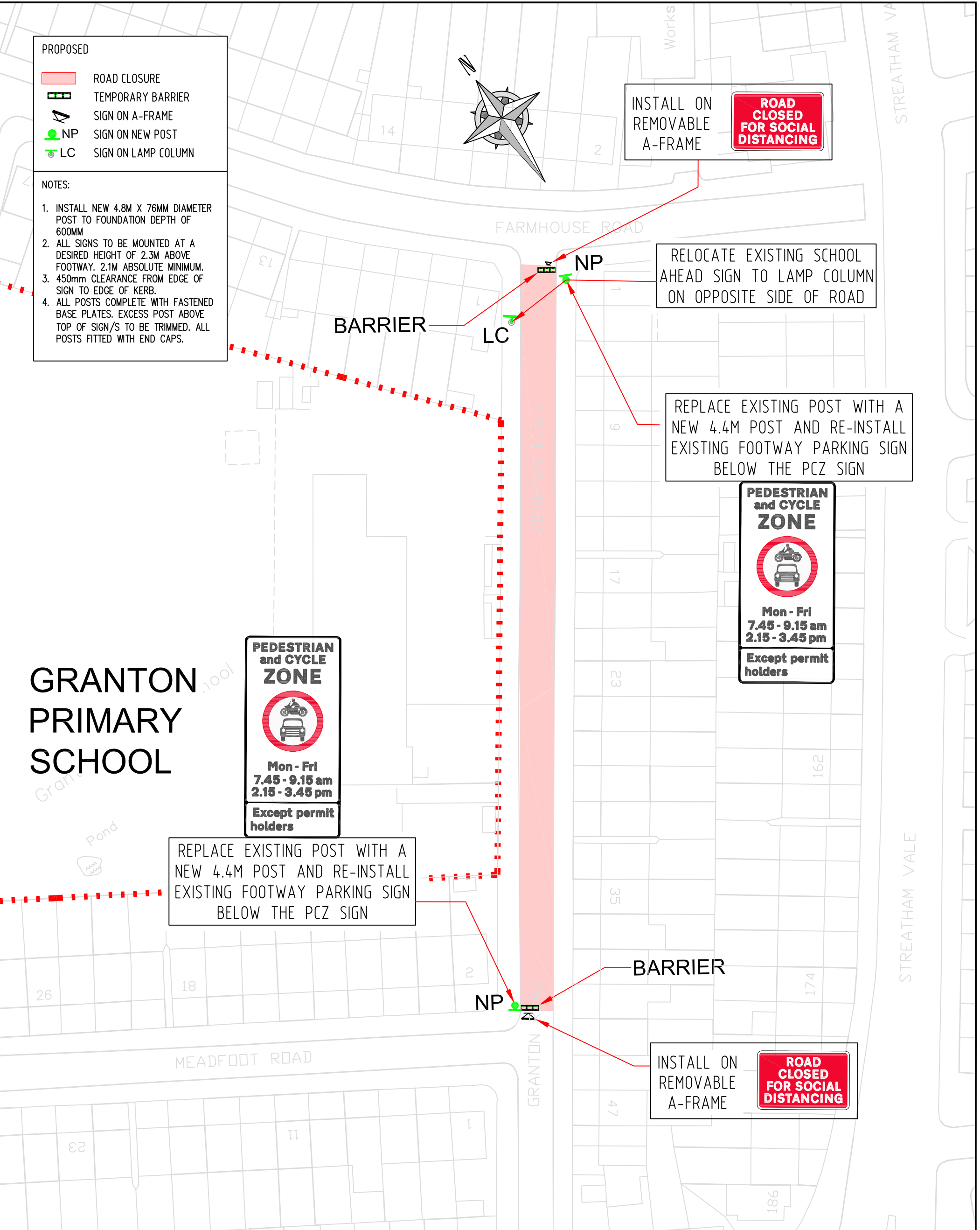
Except permit holders

REPLACE EXISTING POST WITH A NEW 4.4M POST AND RE-INSTALL EXISTING FOOTWAY PARKING SIGN BELOW THE PCZ SIGN

INSTALL ON REMOVABLE A-FRAME



GRANTON PRIMARY SCHOOL



© CROWN COPYRIGHT AND DATABASE RIGHT 2020. ORDNANCE SURVEY 100019338.
UNAUTHORISED REPRODUCTION INFRINGES CROWN COPYRIGHT AND MAY LEAD TO PROSECUTION OR CIVIL PROCEEDINGS.

REV	DESCRIPTION	DRAWN	SIG	DATE	CHKD	SIG	DATE	APP	SIG	DATE



Lambeth

PARKING, STREET MANAGEMENT AND COMMERCIAL,
3RD FLOOR, CIVIC CENTRE
6 BRIXTON HILL
LONDON, SW2 1EG
020 7926 9000

DRAWN	PROJECT	CHKD	DRAWING TITLE	APP	CLASSIFICATION	PAPER	SCALE	DATE	DRAWING NO	REVISION
LM	SCHOOL STREETS	JL	GRANTON PS - LAYOUT PLAN	RM	CONSTRUCTION	A3	N.T.S.	23.10.20	SS-GRAN PS-LAYOUT PLAN	-